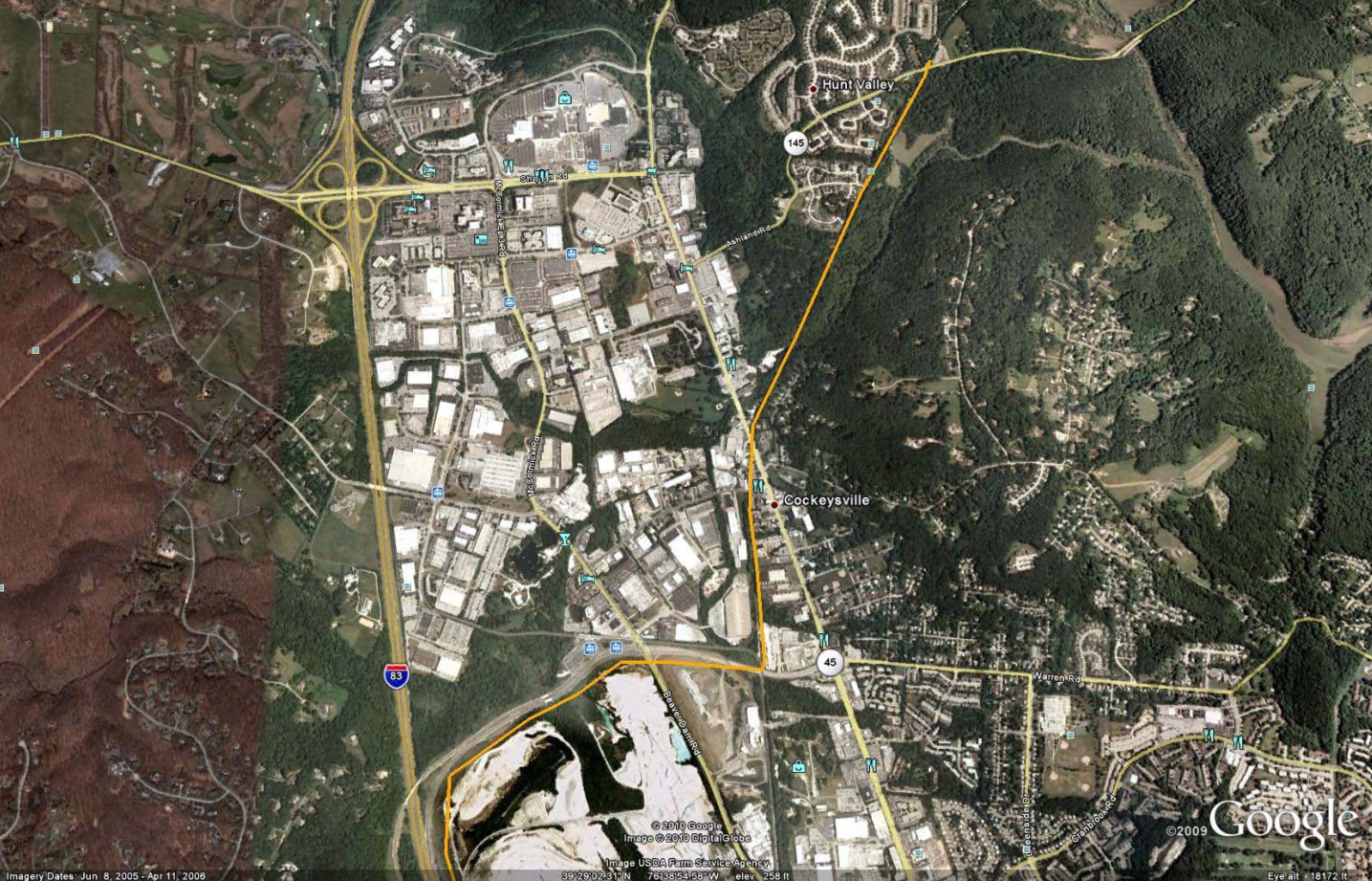
Hunt Valley
145
Ashland Rd
McCormick Ep 3 Rd
McCormick Rd
Cockeysville
45
83
Warren Rd
Beaver Dam Rd
Cranbrook Rd
©2010 Google
Image © 2010 DigitalGlobe
Image USDA Farm Service Agency
©2009 Google
Imagery Dates: Jun 8, 2005 - Apr 11, 2006
39°29'02.31" N 76°38'54.58" W elev 258 ft
Eye alt 18172 ft

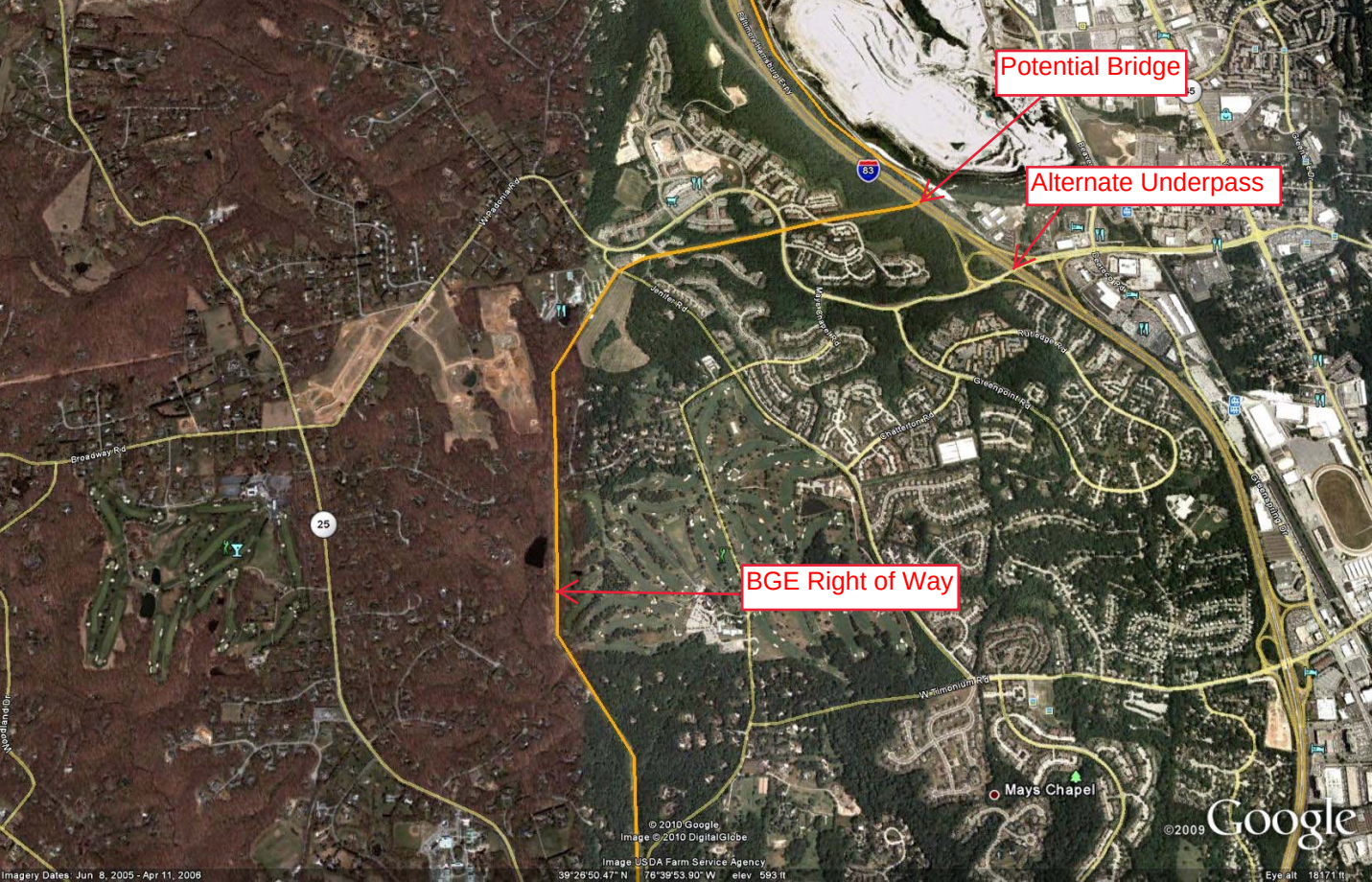

Potential Bridge
Alternate Underpass
BGE Right of Way
Mays Chapel
Greenpoint Rd
Chatterton Rd
Rutledge Rd
Jenifer Rd
Mays Chapel Rd
W Padonia Rd
Broadway Rd
W Timonium Rd
Woodland Dr
Greenspring Dr
Beaver
Cocoa Rd
Baltimore-Harrisburg Expy
83
25
© 2010 Google
Image © 2010 DigitalGlobe
Image USDA Farm Service Agency
©2009 Google
Imagery Dates: Jun 8, 2005 - Apr 11, 2006
39°26'50.47" N 76°39'53.90" W elev 593 ft
Eye alt 18171 ft

BGE Right of Way
Alternate Routes
BGE Right of Way
Brooklandville
Greenspring Valley Rd
Hillside Rd
Greenspring Ave
Jones Falls Expy
Baltimore Beltway
Thornton Ridge Rd
Leadburn Rd
Halton Rd
Coniston Rd
Old Court Rd
Wedgepoe Rd
Fox Hunt Ln
White Manor Dr
Tony Dr
Summery Cir
Old Elm Ct
Fairbanks Cr
Calvary Ct
Laurel Ct
Adcock Rd
Landon Rd
Jeffers Rd
Thornton Rd
Falls Rd
130
131
25
695
83
© 2010 Google
Image © 2010 DigitalGlobe
Image USDA Farm Service Agency
Imagery Dates: Jun 8, 2005 - Apr 11, 2006
39°25'11.48" N 76°40'08.79" W elev 301 ft
Eye alt 11694 ft
©2009 Google

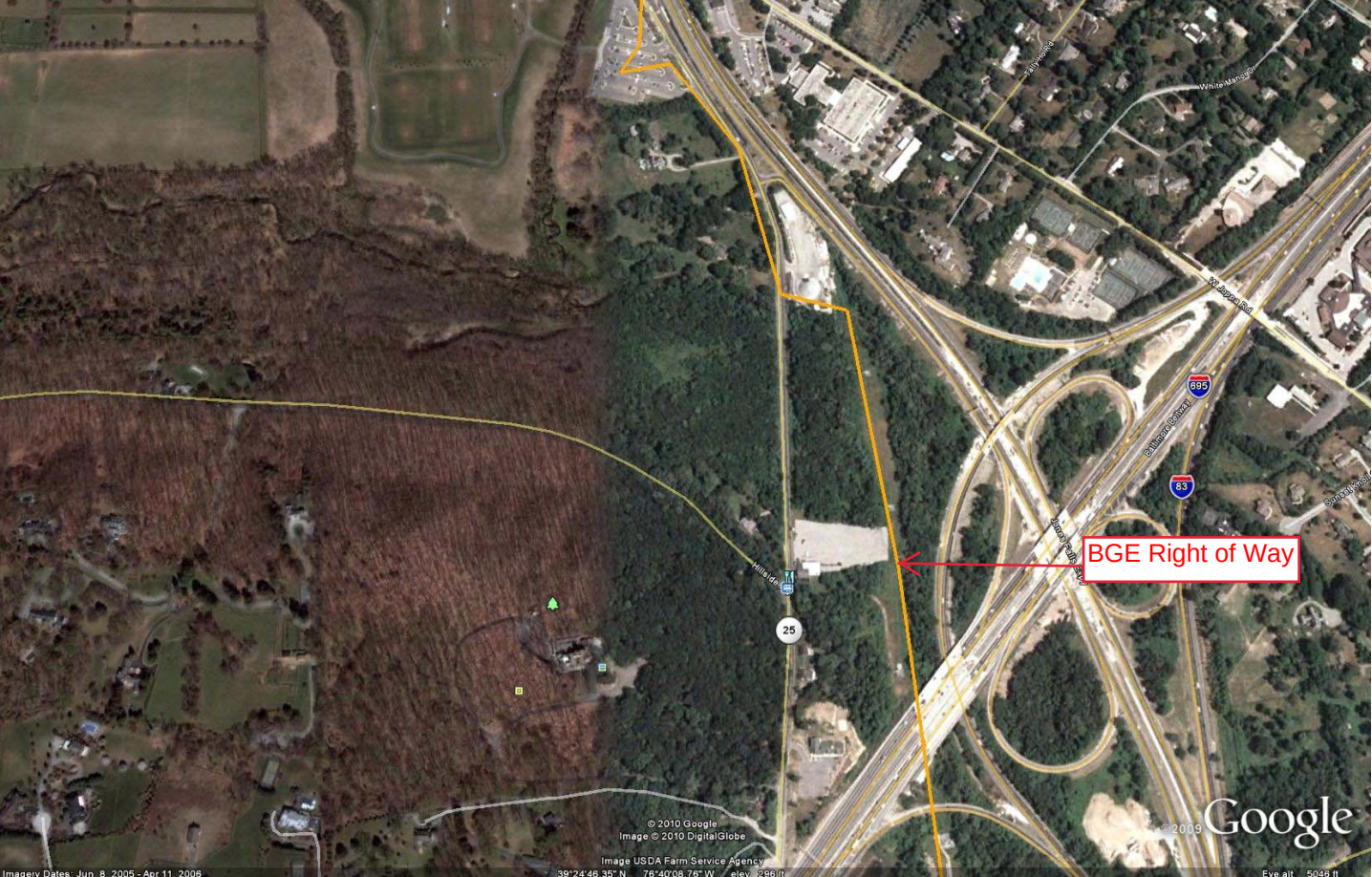
BGE Right of Way
Hillside
25
Baltimore Beltway
895
83
W Joppa Rd
White Manor Dr
Valley Rd
James Falls Fwy
Sunset Knoll
© 2010 Google
Image © 2010 DigitalGlobe
Image USDA Farm Service Agency
Imagery Dates: Jun 8, 2005 - Apr 11, 2006
39°24'46.35" N 76°40'08.76" W elev 296 ft
Eye alt 5046 ft
©2009 Google

BGE Right of Way
Alternate Route
Along Jones Falls
Hillstead Dr
Brightfield Rd
Old Court Rd
Rockland Ave
Ruxton Hill Rd
Roland Ct
Brightwood Club Dr
Baltimore Beltway
695
25
83
Ruxton Rd
125
© 2010 Google
Image © 2010 DigitalGlobe
Image USDA Farm Service Agency
©2009 Google
Imagery Dates: Jun 8, 2005 - Apr 11, 2006
39°24'14.23" N 76°40'04.72" W elev 325 ft
Eye alt 5046 ft

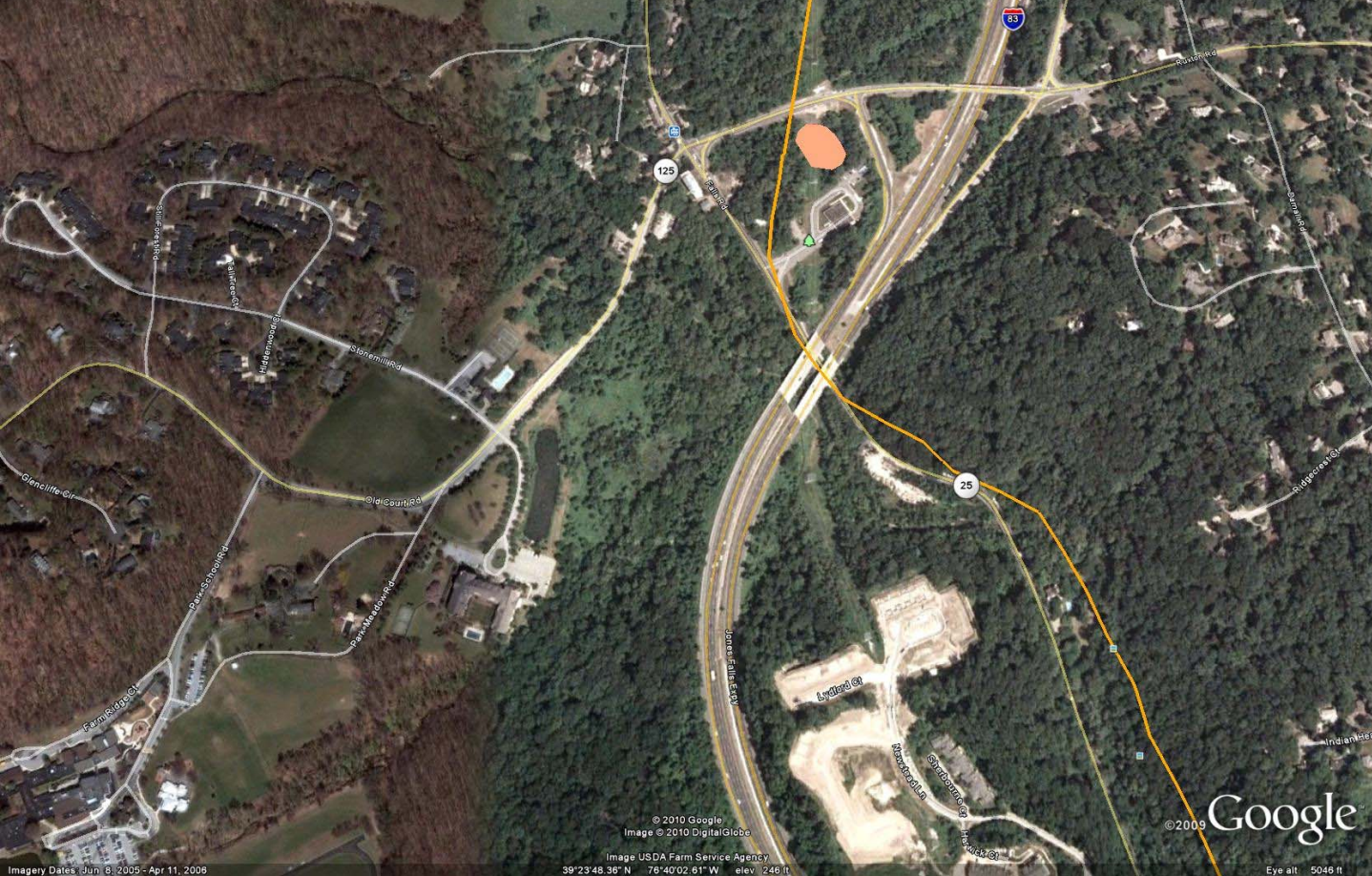
83
Ruxton Rd
125
Falls Rd
Still Forest Rd
Tall Tree Ct
Hiddenwood Ct
Stonemill Rd
Glencliffe Cir
Old Court Rd
Park School Rd
Park Meadow Rd
Farm Ridge Ct
Jones Falls Expy
25
Ridgecrest Ct
Lydford Ct
Newstead Ln
Sherbourne Ct
Harwick Ct
Indian He
© 2010 Google
Image © 2010 DigitalGlobe
Image USDA Farm Service Agency
©2009 Google
Imagery Dates: Jun 8, 2005 - Apr 11, 2006
39°23'48.36" N 76°40'02.61" W elev 246 ft
Eye alt 5046 ft

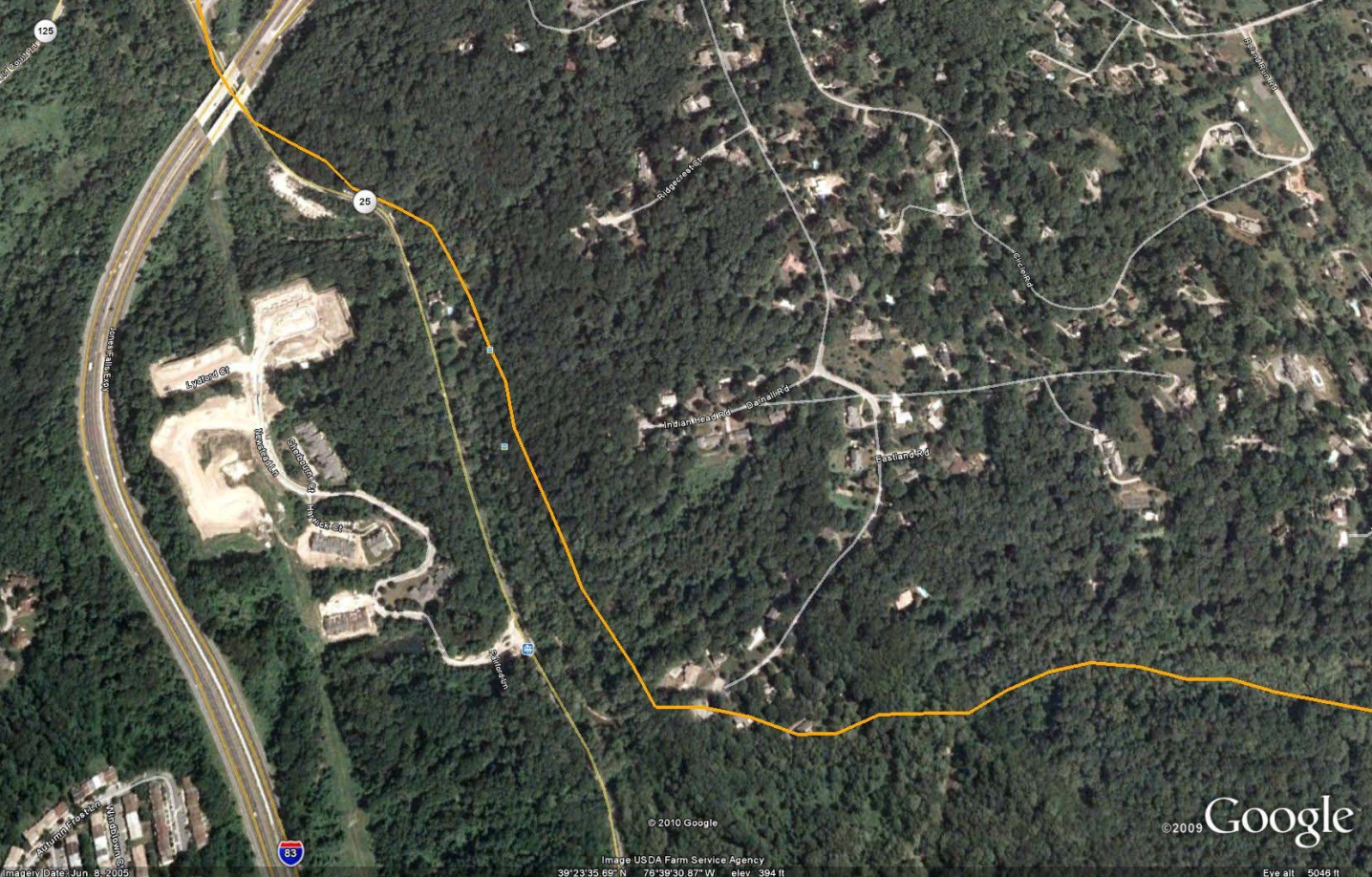
125
25
83
Ridgecrest Ct
Circle Rd
Indian Head Rd
Darnall Rd
Eastland Rd
Jones Falls Expy
Lydford Ct
Newstead Ln
Sherbourne Ct
Harwick Ct
Autumn Frost Ln
Windblown Ct
© 2010 Google
©2009 Google
Image USDA Farm Service Agency
Imagery Date: Jun 8, 2005
39°23'35.69" N 76°39'30.87" W elev 394 ft
Eye alt 5046 ft

134
Bellona Ave
Waterbury Ct
Copper Hill Rd
Brightside Rd
Barroll Rd
© 2010 Google
©2009 Google
Image USDA Farm Service Agency
Imagery Date: Jun 8, 2005
39°23'07.23" N 76°38'34.61" W elev 239 ft
Eye alt 5046 ft

Bridge Easement
25
Pleasant View Ave
Wiltwyck Rd
Barrow Rd
Hollins Ln
Clarks Ln
Falls Rd
Railroad Ave
Woodbrook Ln
Lakeside Dr
Hollins Ave
Lake Manor Ct
Cooper Cir
Gentry Ln
Lakehurst Dr
Lakeview Rd
Overlook Ln
Overlook Pl
Buckingham Manor Dr
W Lake Ave
Lake Falls Rd
Devon Hill Rd
© 2010 Google
Image U.S. Geological Survey
Image USDA Farm Service Agency
©2009 Google
Imagery Dates: Jun 8, 2005 - Feb 28, 2007
39°22'39.84" N 76°38'36.59" W elev 271 ft
Eye alt 5046 ft